

RECEIVED
 JUN 12 2017
 Town of Delafield

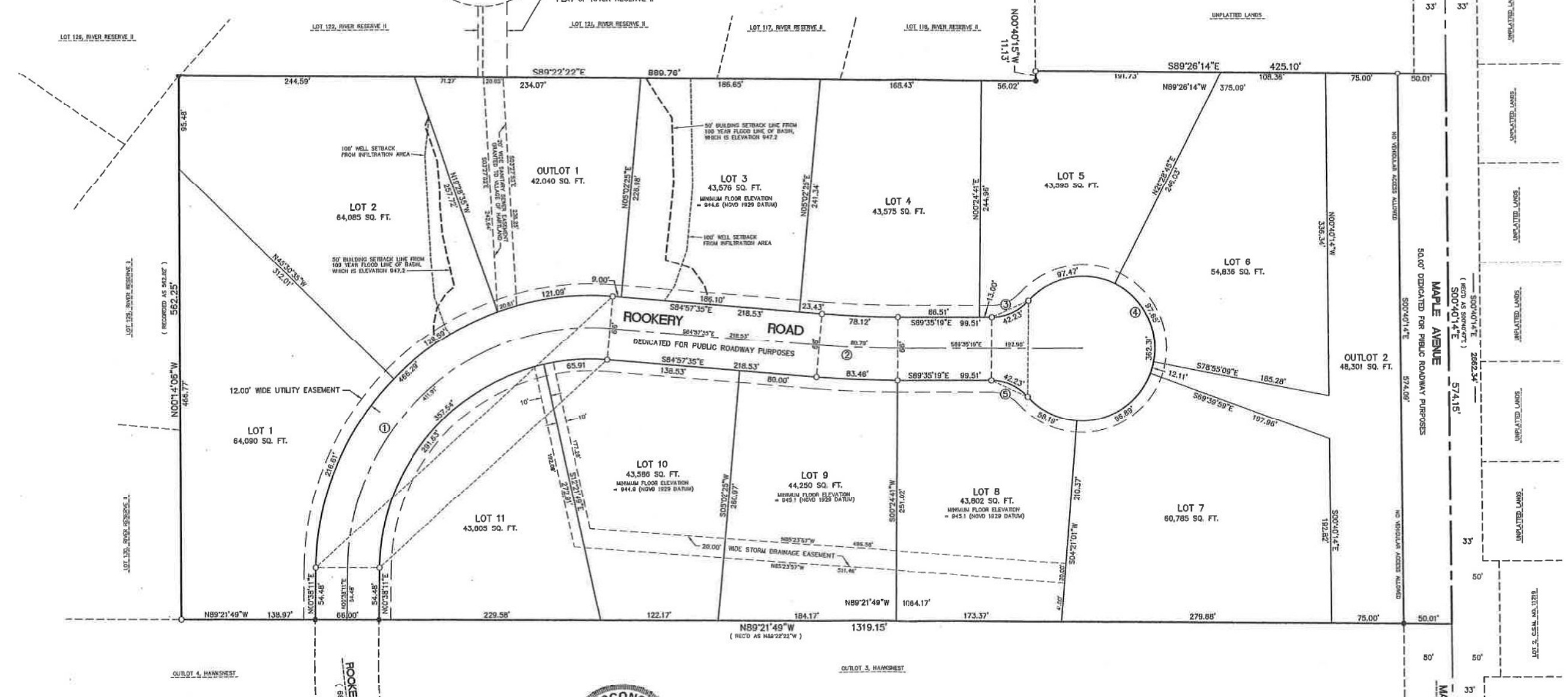
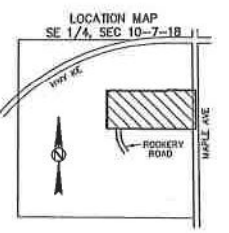
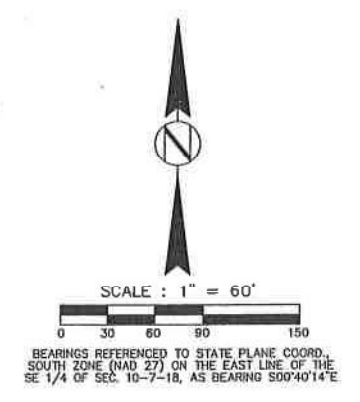
HAWKS HAVEN

BEING A PART OF THE NE 1/4 OF THE SE 1/4 OF SECTION 10,
 T.7N., R.18E., TOWN OF DELAFIELD, WAUKESHA COUNTY, WISCONSIN

NOTE : SEE SHEET 2 FOR RESTRICTIONS, GENERAL NOTES AND CURVE TABLE

DISTANCES ARE COMPUTED TO THE NEAREST 0.01' AND MEASURED TO THE NEAREST 0.01'
 ANGLES ARE COMPUTED TO THE NEAREST 00'00'00.5" AND MEASURED TO THE NEAREST 00'00'05"

- LEGEND**
- - 2.25" O.D. IRON PIPE FOUND
 - - 2.25" O.D. IRON PIPE SET, 18" LONG, WT. = 3.93 LBS./LN. FT.
 - ⊕ - 3/4" O.D. x 18" IRON REBAR SET AT ALL OTHER LOT CORNERS, WT. = 1.50 LBS./LN. FT.
 - ⊙ - CONCRETE MONUMENT W/ BRASS CAP FOUND



UTILITY EASEMENT NOTE:
 NO POLES, PADS, BOXES OR BURIED CABLES ARE TO BE PLACED SUCH THAT THE INSTALLATION WOULD DISTURB ANY SURVEY STAKE, OR OBSTRUCT VISION ALONG ANY LOT LINE OR STREET LINE. THE DISTURBANCE OF A SURVEY STAKE BY ANYONE IS A VIOLATION OF SECTION 236.32 OF WISCONSIN STATUTES.

WISCONSIN
 LAND SURVEYOR
 MARK A. POWERS
 S-1701
 OCONOMOWOC, WI
 January 31, 2017

REVISED THIS 30TH DAY OF MAY, 2017

There are no objections to this plat with respect to Secs. 236.15, 236.16, 236.20 and 236.21(1) and (2), Wis Stats. as provided by a. 236.12, Wis. Stats.
 Certified June 9th, 2017
 Renick Pomy
 Department of Administration

LAKE COUNTRY ENGINEERING, INC.
 970 S. SILVER LAKE STREET, SUITE 105
 OCONOMOWOC, WI 53066
 (262) 569 - 9331

THIS INSTRUMENT DRAFTED BY MARK A. POWERS